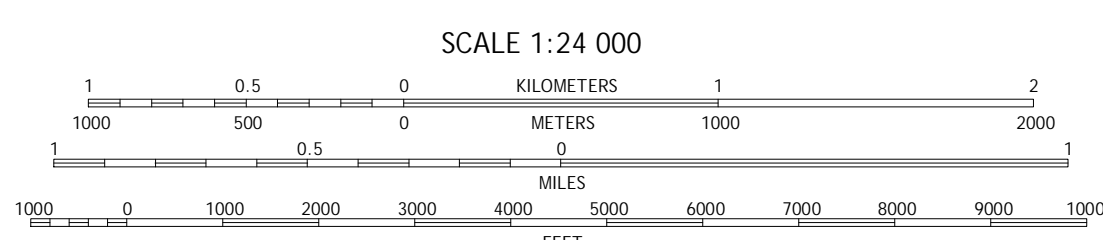
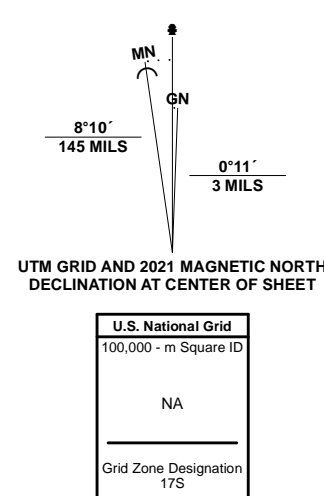




Produced by the United States Geological Survey
North American Datum of 1983 (NAD83)
World Geodetic System of 1984 (WGS84) Projection and
1 000-meter grid/Universal Transverse Mercator, Zone 17S
Data is provided by The National Map (TNM), is the best available at the time of map
generation, and includes data content from supporting themes of Elevation,
Hydrography, Geographic Names, Boundaries, Transportation, Structures, Land Cover,
and Orthoimagery. Refer to associated Federal Geographic Data Committee (FGDC)
Metadata for additional source data information.

This map is not a legal document. Boundaries may be generalized for this map scale.
Private lands within government reservations may not be shown. Obtain permission
before entering private lands. Temporal changes may have occurred since these data
were collected and some data may no longer represent actual surface conditions.

Learn About The National Map: <https://nationalmap.gov>

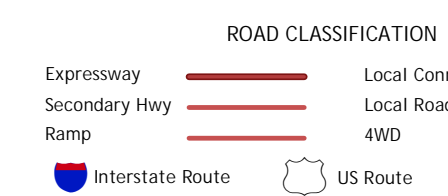


CONTOUR INTERVAL 20 FEET
NORTH AMERICAN VERTICAL DATUM OF 1988
CONTOUR SMOOTHNESS - High



QUADRANGLE LOCATION

Woodlawn	Fancy Gap	Laurel Fork
Lamburg	Cana	Mount Airy North
Bottom	Dobson	Mount Airy South



CANA, VA, NC
2023